

# "Squealers Delight"

## Map #1

46 Miles



RIDE

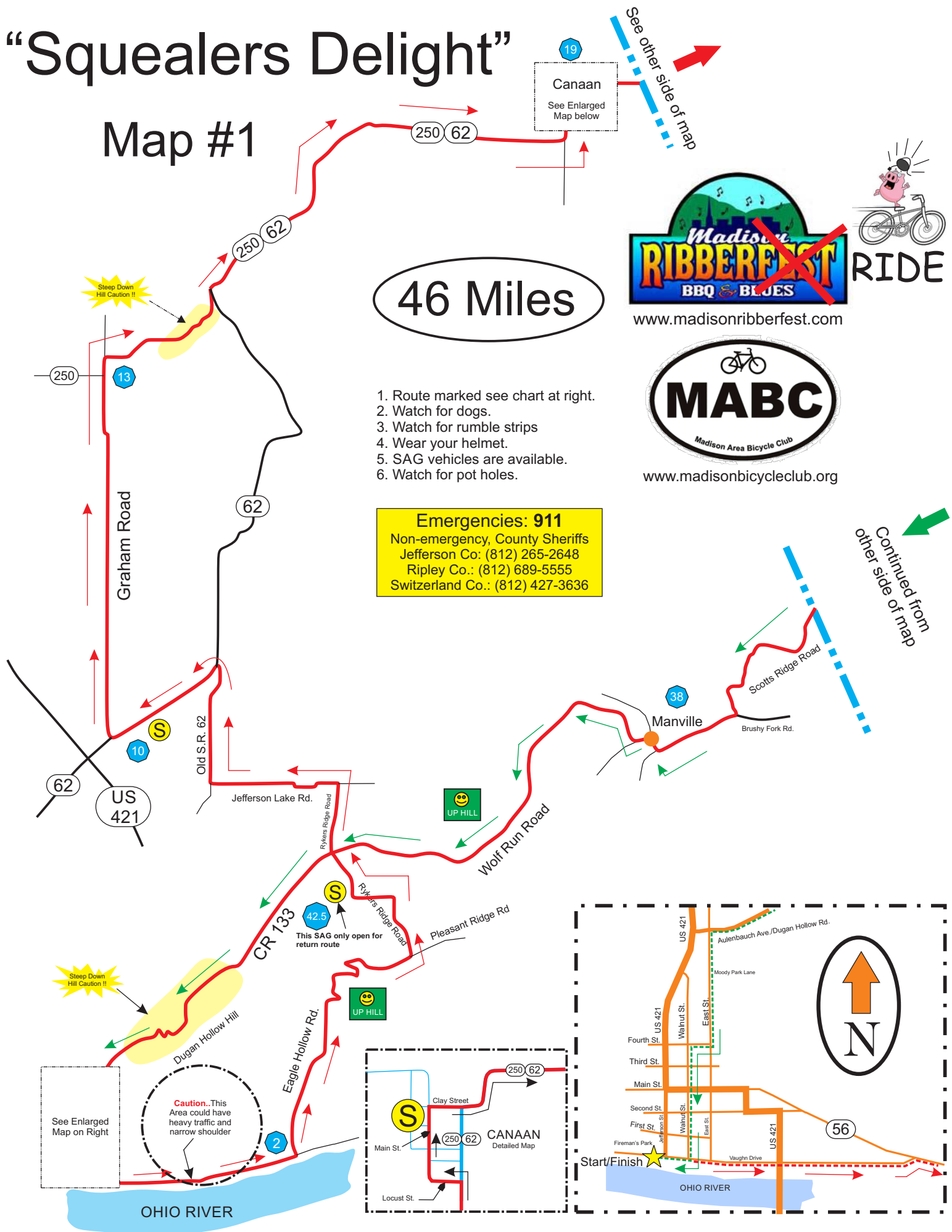
www.madisonribberfest.com



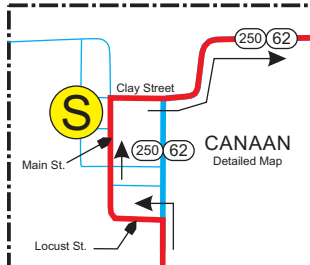
www.madisonbicycleclub.org

1. Route marked see chart at right.
2. Watch for dogs.
3. Watch for rumble strips
4. Wear your helmet.
5. SAG vehicles are available.
6. Watch for pot holes.

**Emergencies: 911**  
 Non-emergency, County Sheriffs  
 Jefferson Co.: (812) 265-2648  
 Ripley Co.: (812) 689-5555  
 Switzerland Co.: (812) 427-3636



Continued from other side of map



See Enlarged Map on Right

Caution...This Area could have heavy traffic and narrow shoulder

OHIO RIVER

# "Squealers Delight"



www.madisonbicycleclub.org



www.madisonribberfest.com

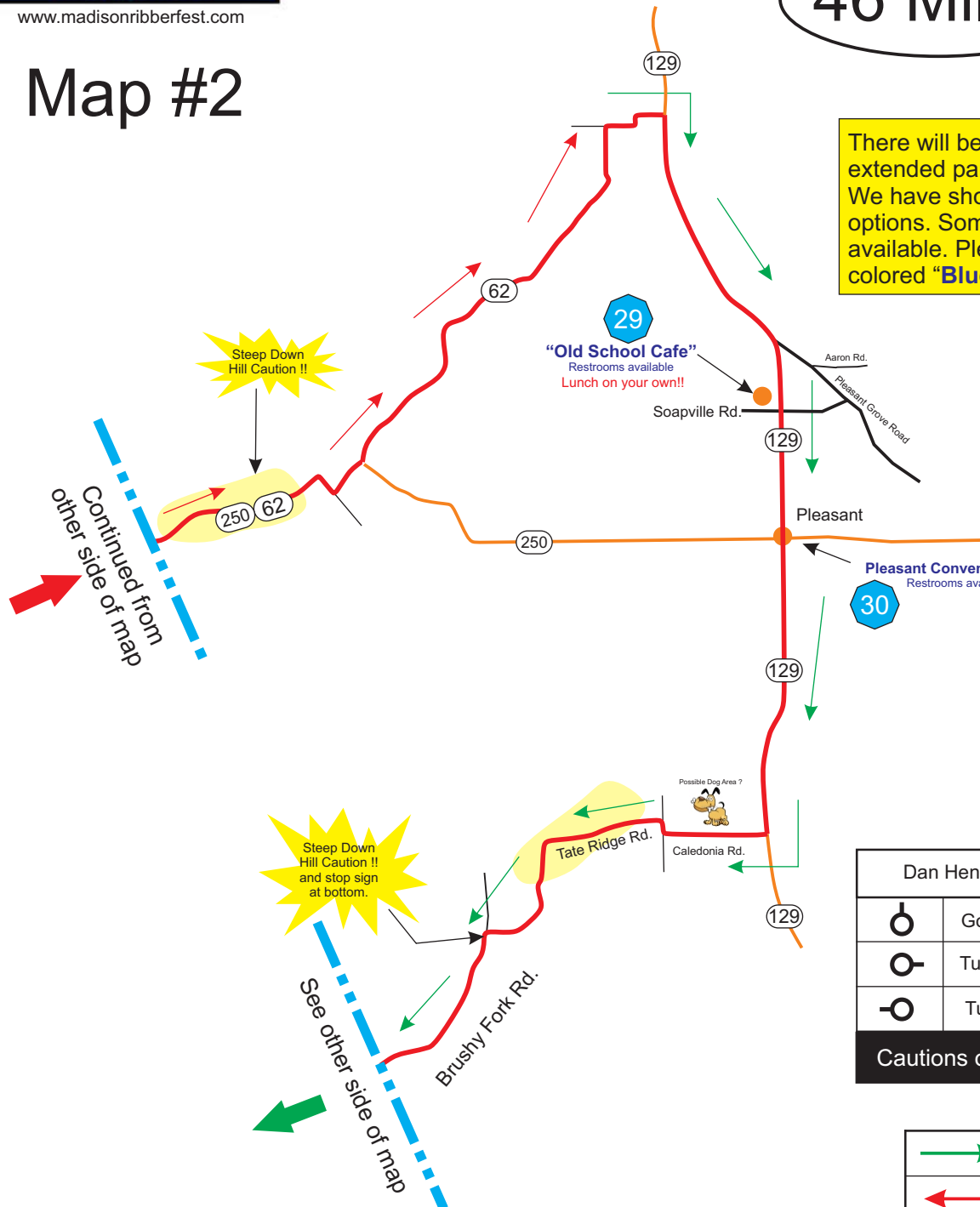


RIDE

46 Miles

## Map #2

There will be no SAG Stops on extended part of route. We have shown some stop options. Some have restrooms available. Please note in notes colored "Blue"



Continued from other side of map

Steep Down Hill Caution !!

Steep Down Hill Caution !! and stop sign at bottom.

See other side of map



Dan Henry Symbols on route		
	Go Straight	Colors for this route is "Red & Orange"
	Turn Right	
	Turn Left	
Cautions on downhill "Yellow"		

	Arrows Returning
	Arrows Going Out
	SAG Stop Locations
	Mile marker distance from start of route